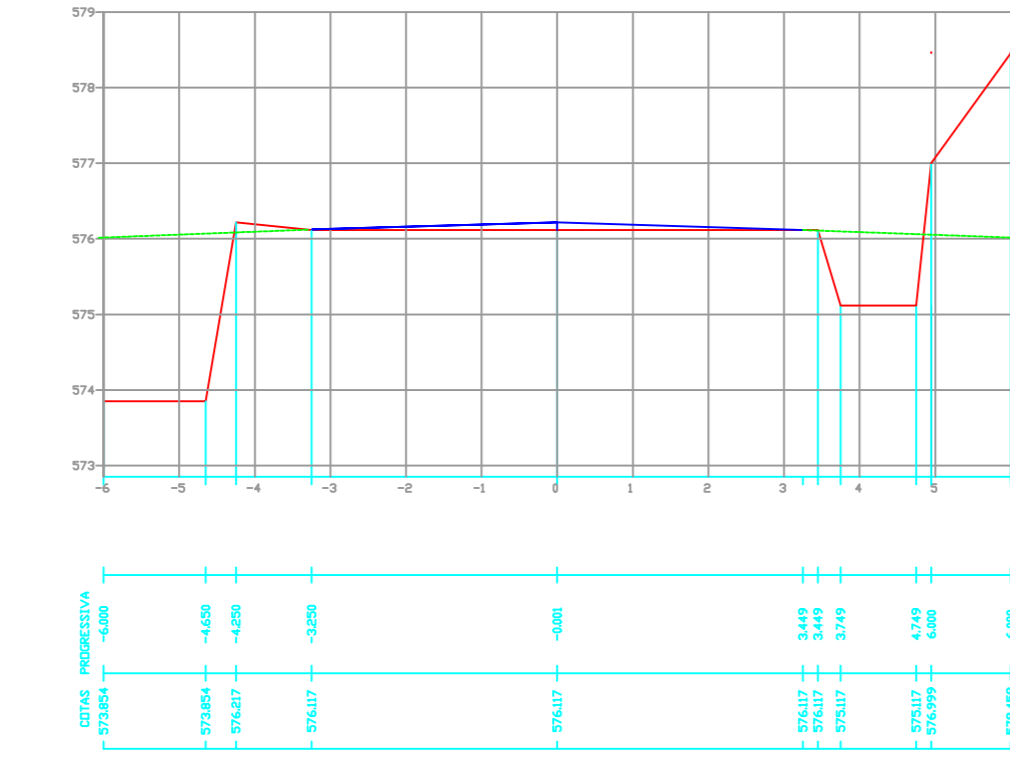
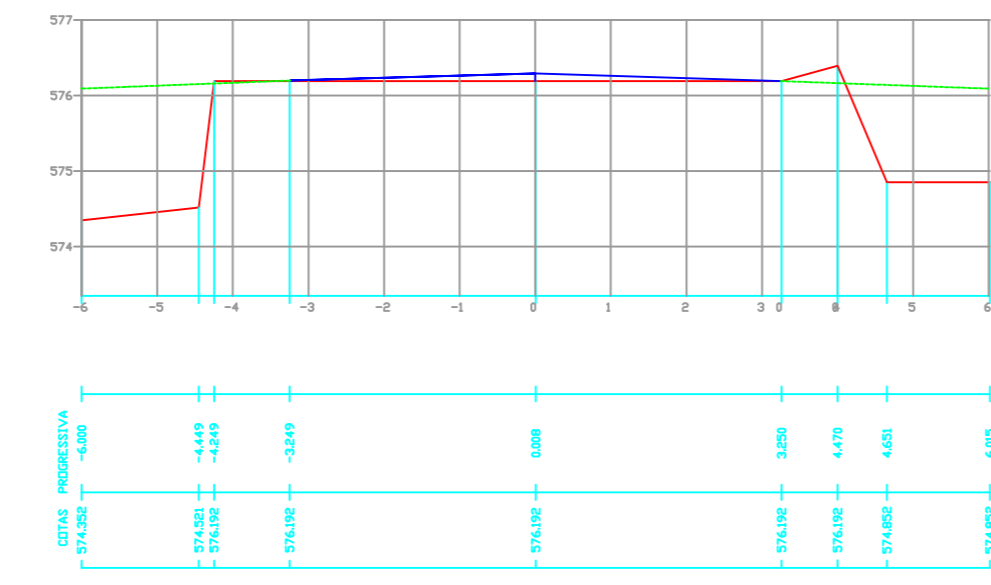


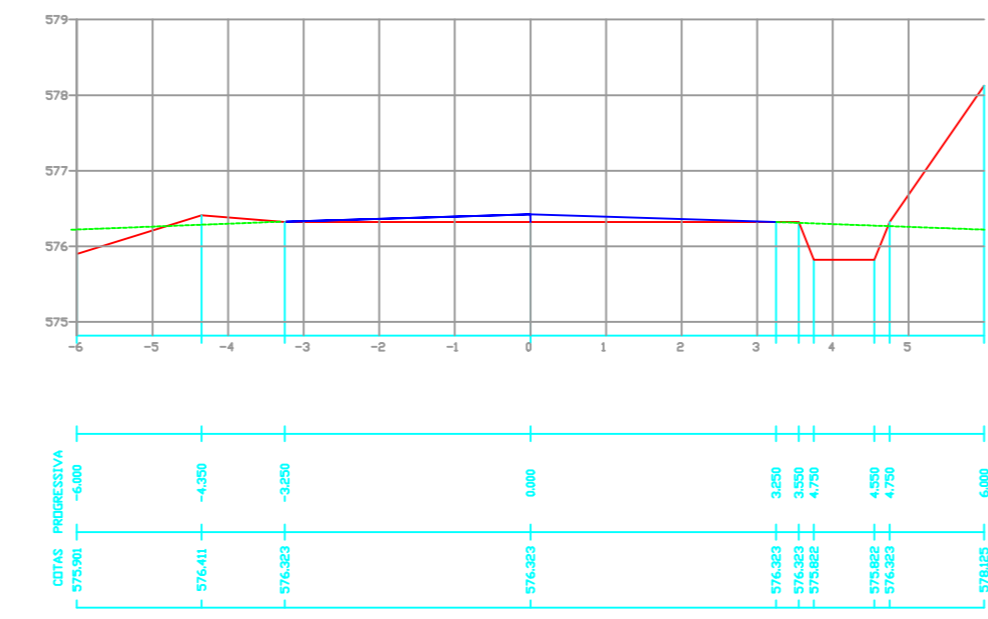
29



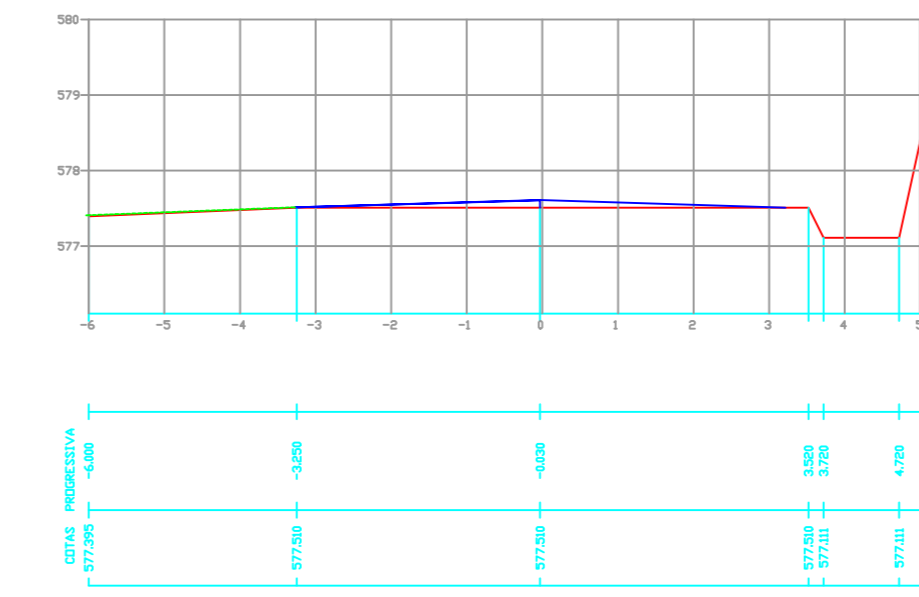
30



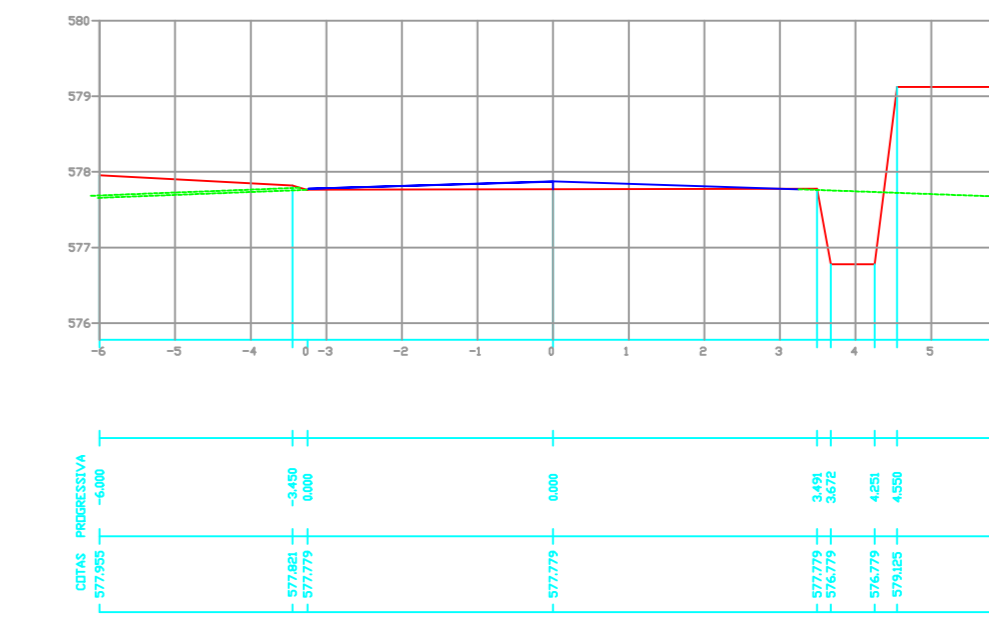
31



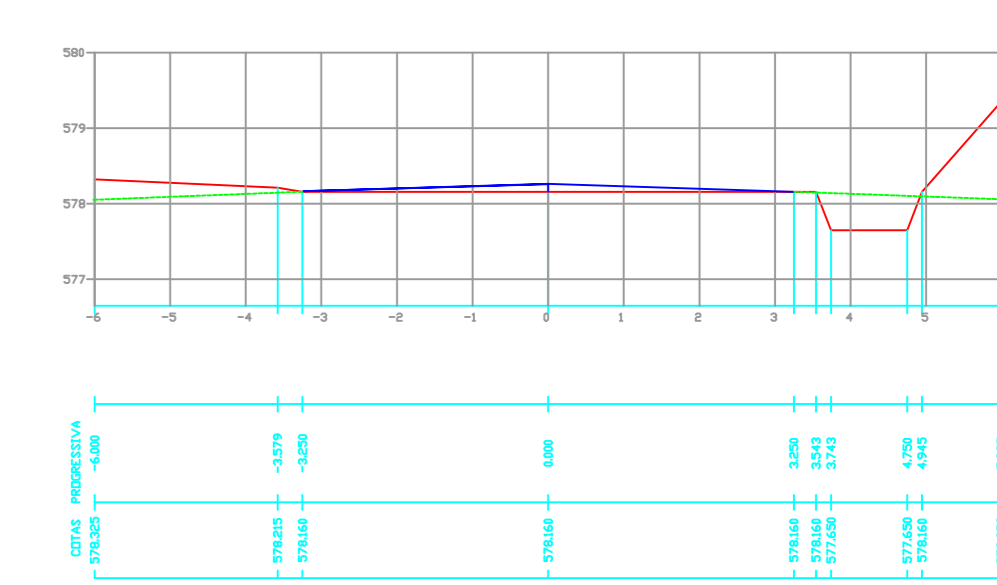
32



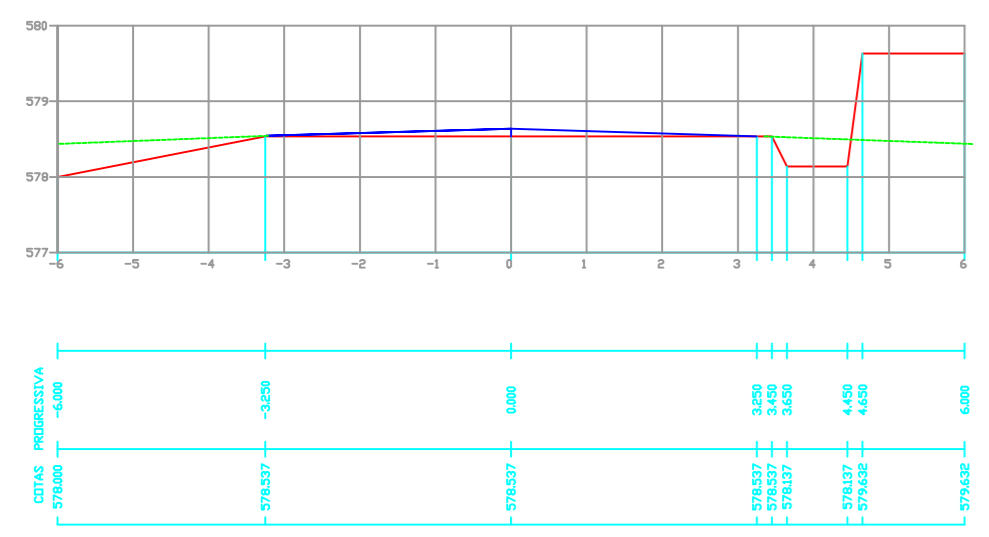
33



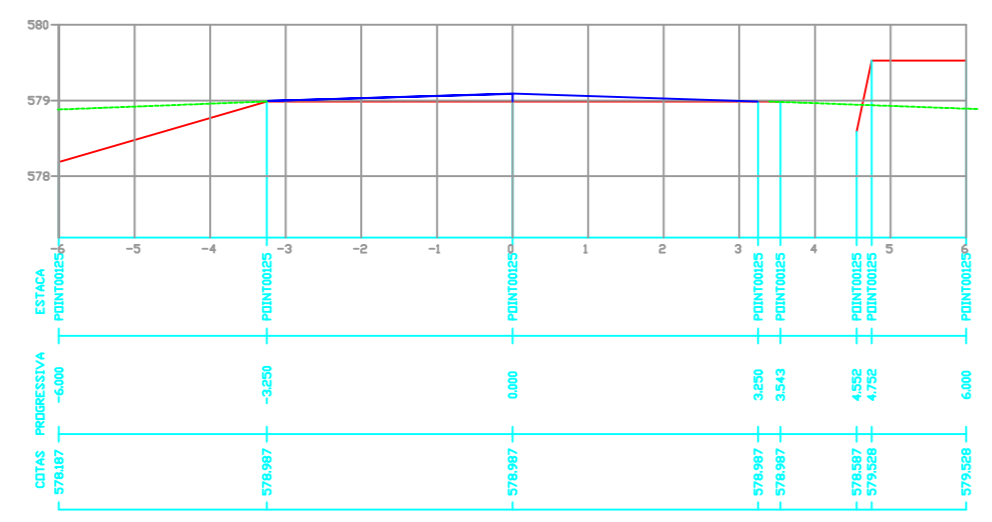
34



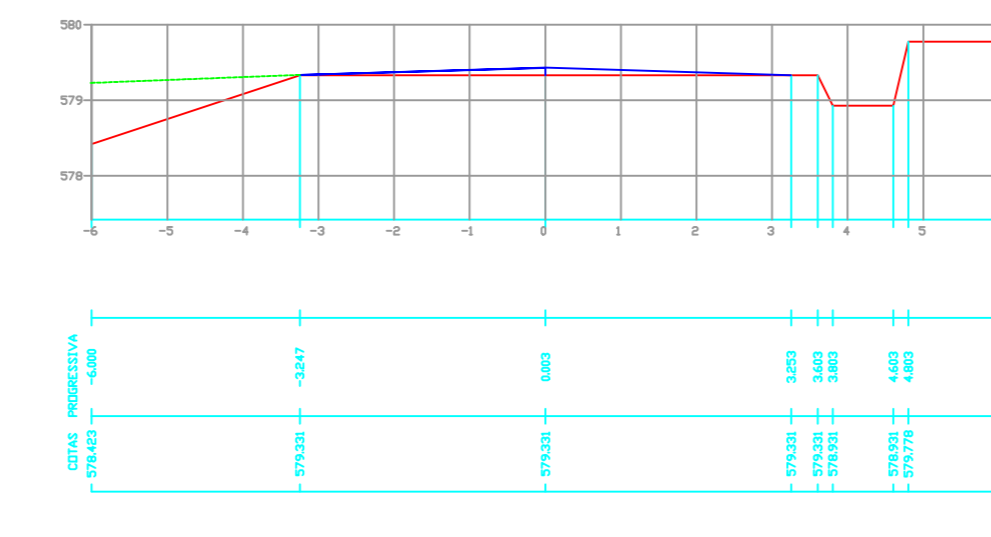
35



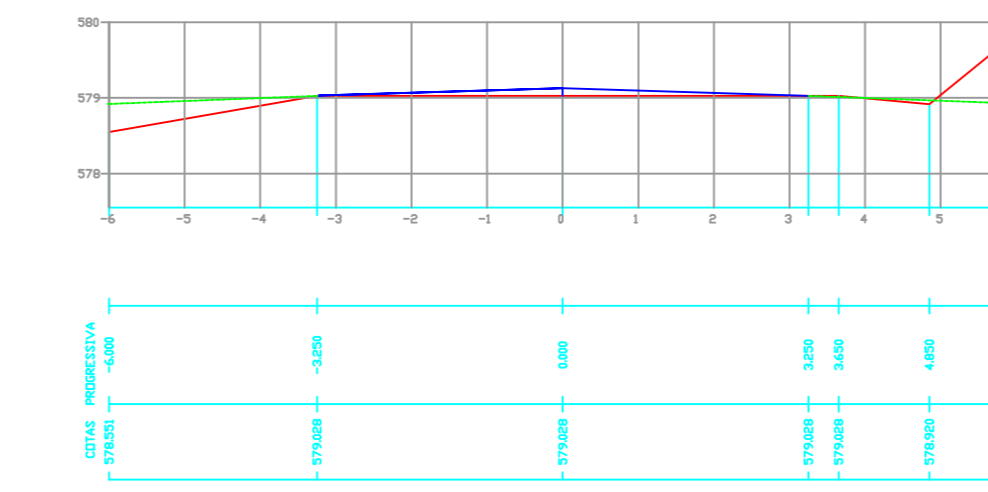
36



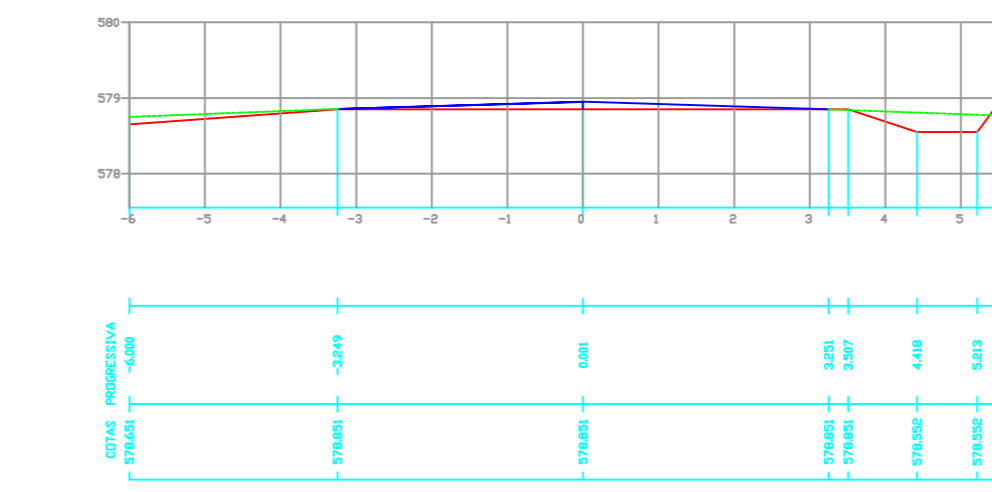
37



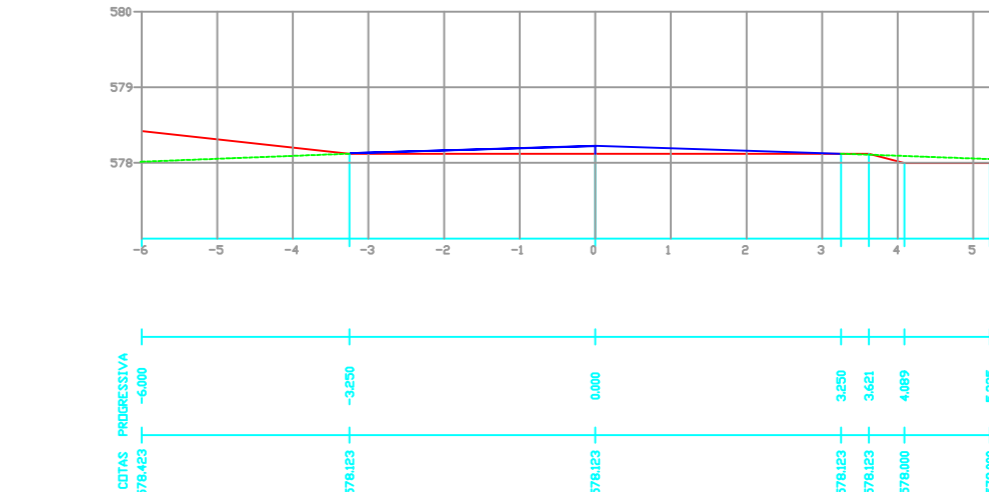
38



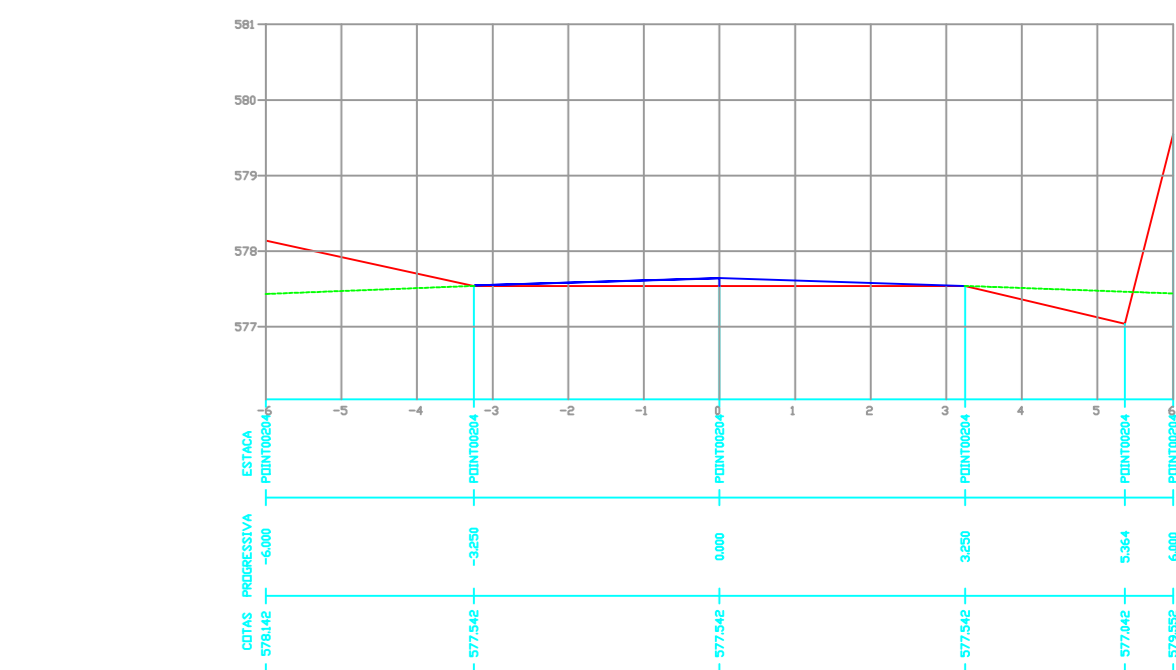
39



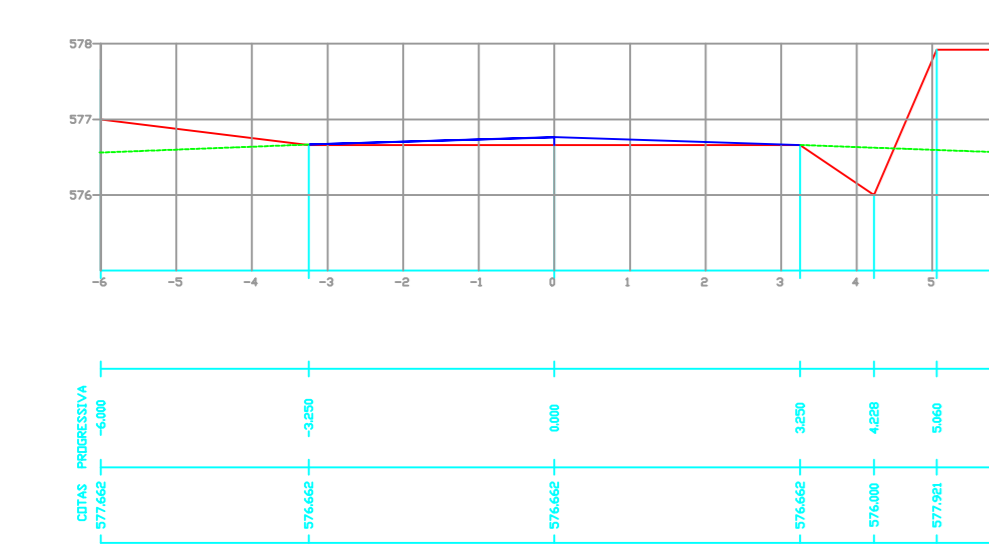
40



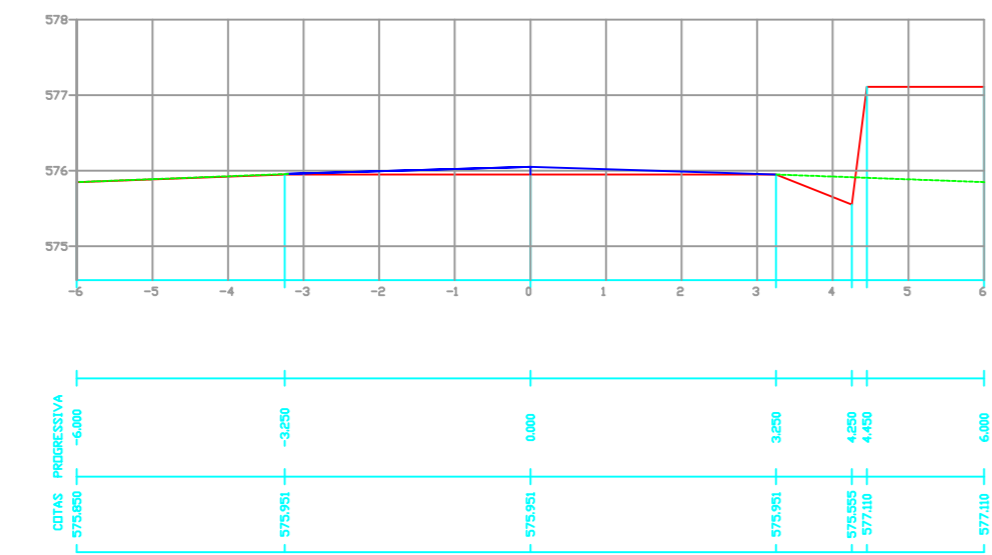
41



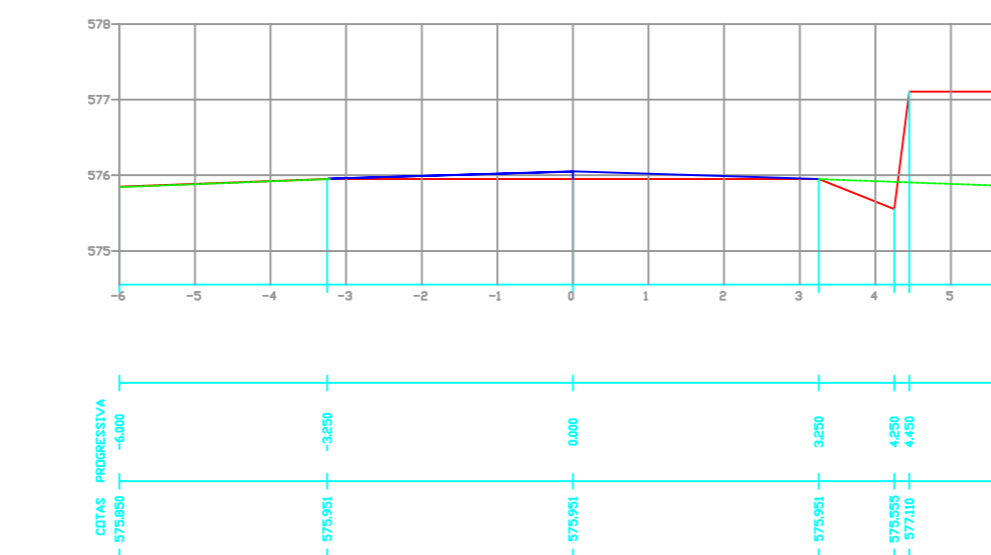
42



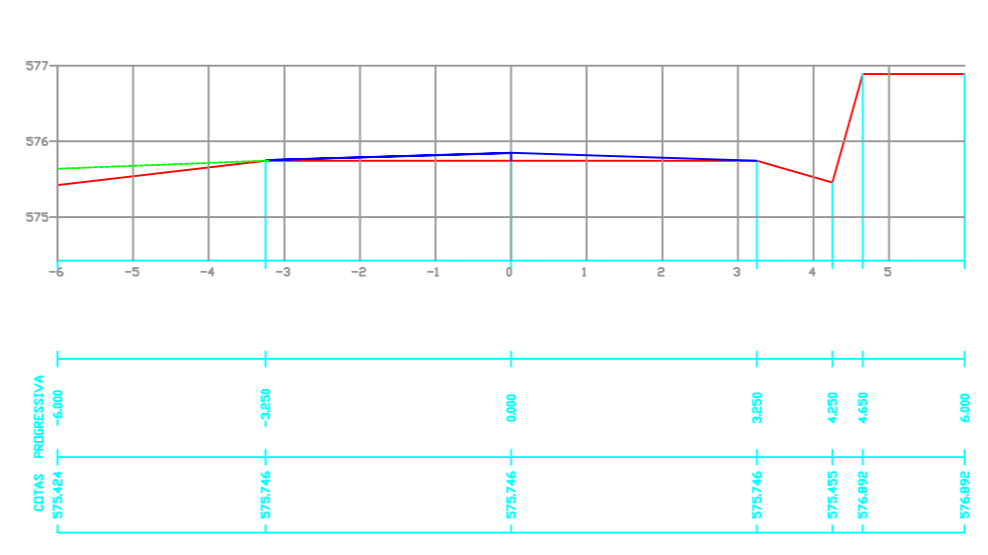
43



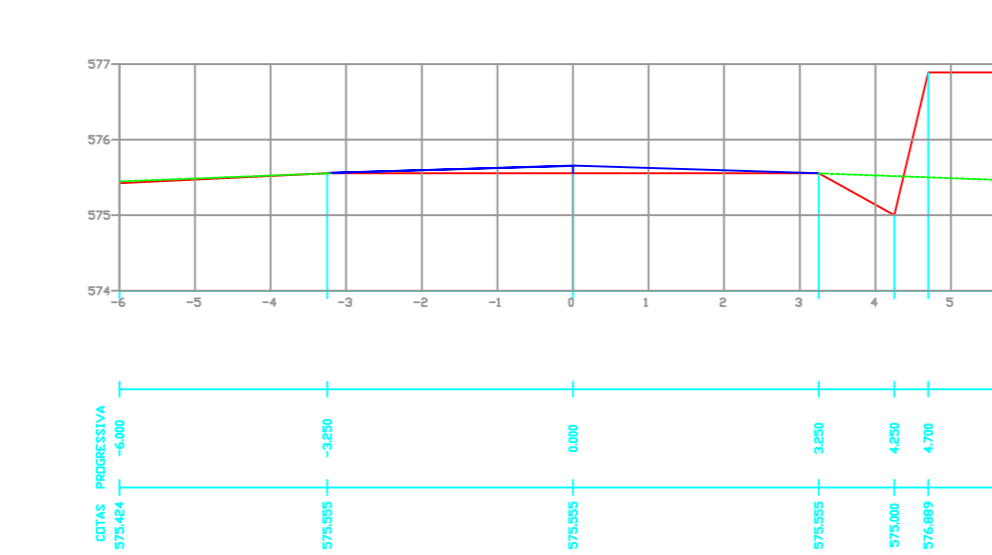
44



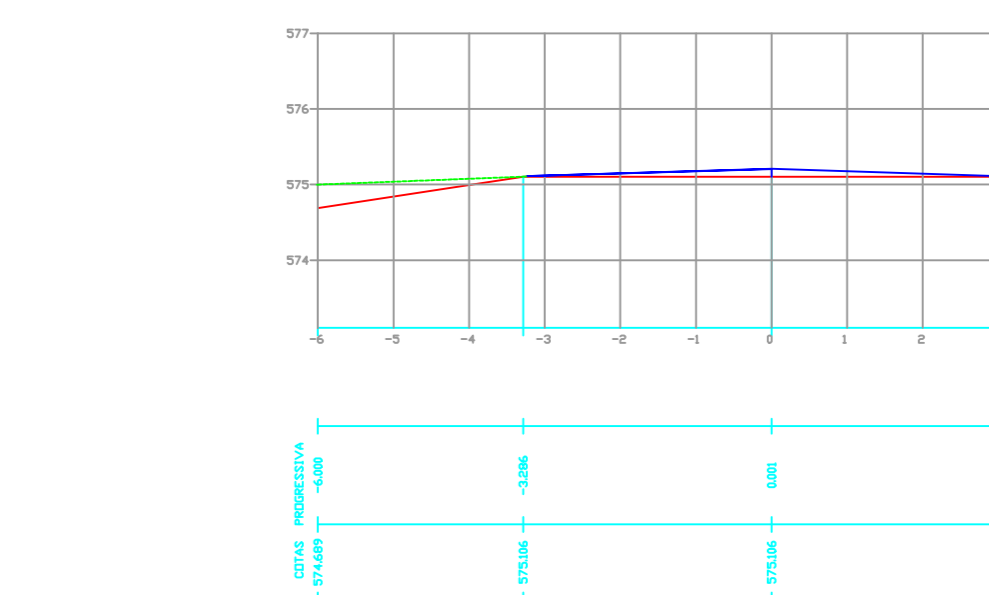
45



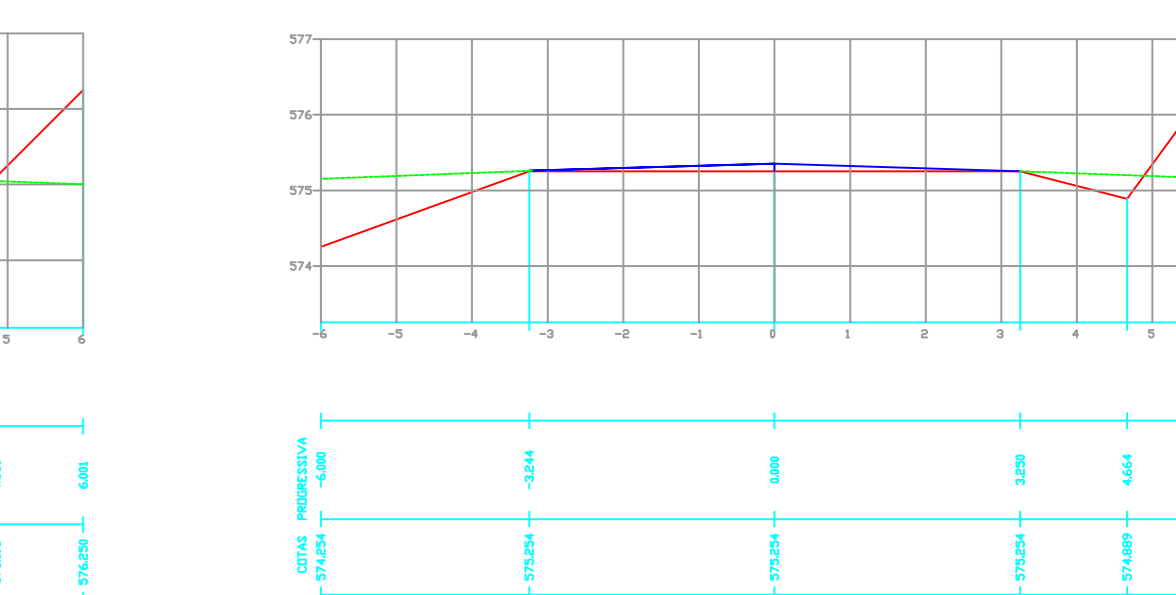
46



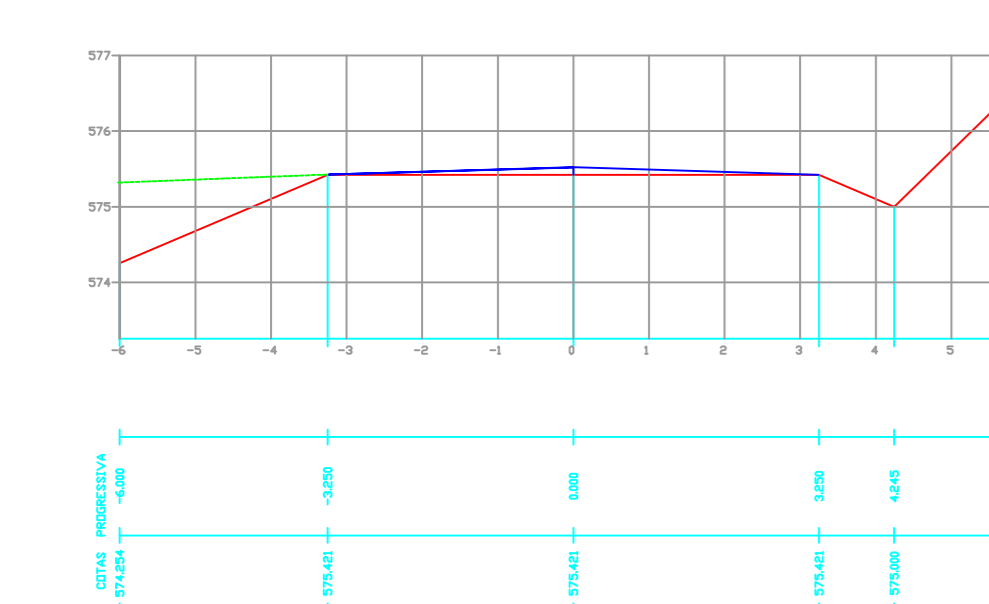
47



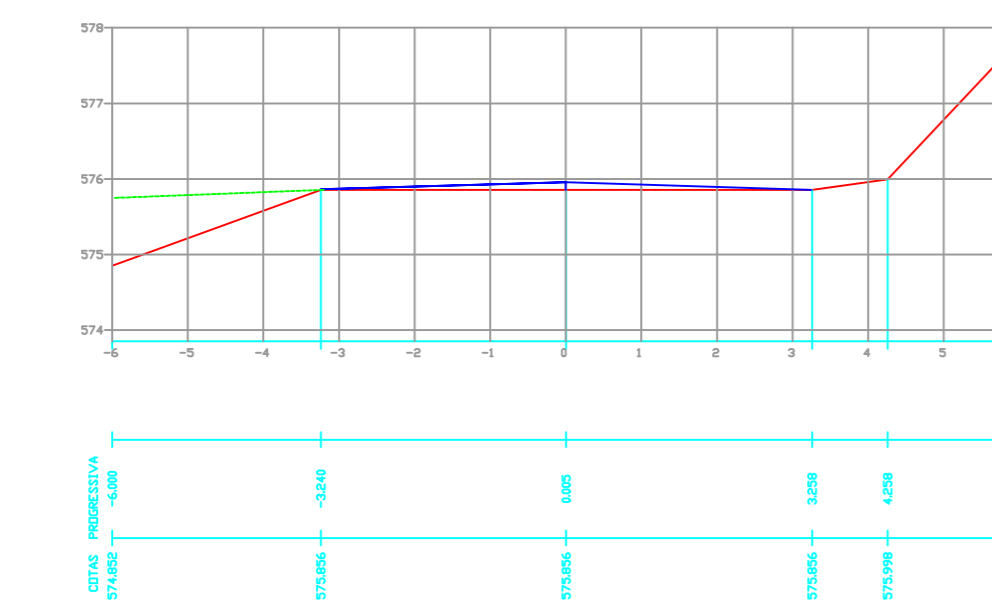
48



49



50




51

— Terreno Original

— Acostamento

— Pista de Ralagem

SERVIDO		LEVANTAMENTO TOPOGRÁFICO PERFIL TRANSVERSAL	
LOCAL		ESTRADA PARA SÃO LUIZ	
RESPONSÁVEL TÉCNICO		 EBER JOSÉ BELLE ENGR. FLORESTAL/CREA PR-82387/D	
MUNICÍPIO	Novo Esp. do Sudoeste	ESTADO	PARANÁ
DATA	11/17	ESCALA	1/100