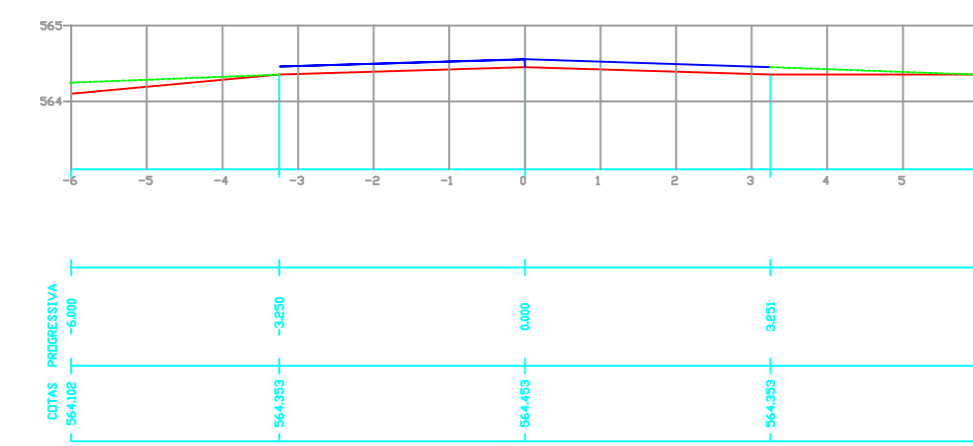
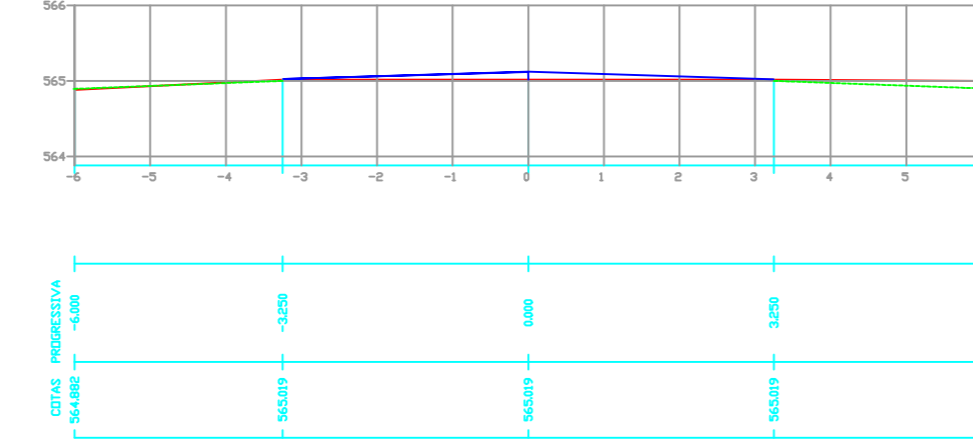


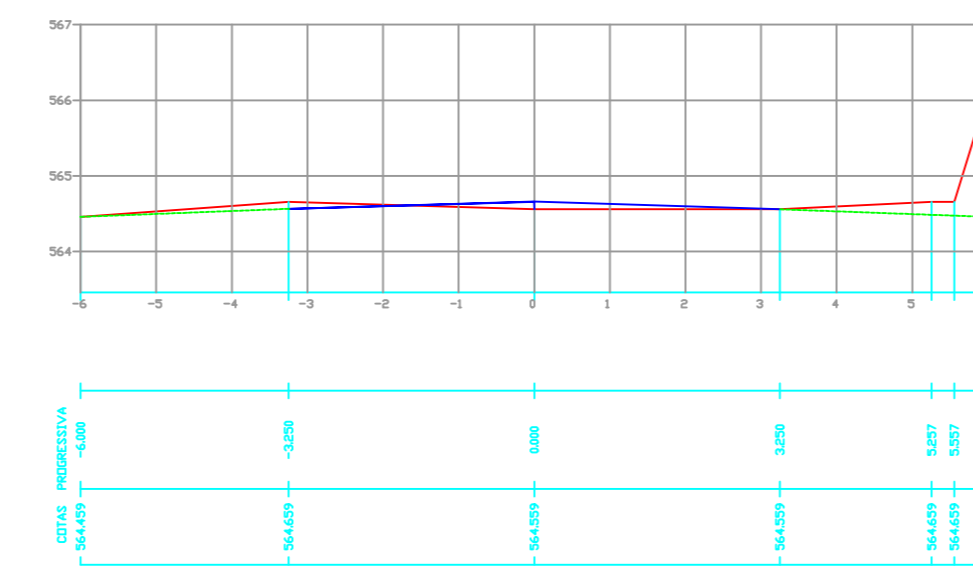
01



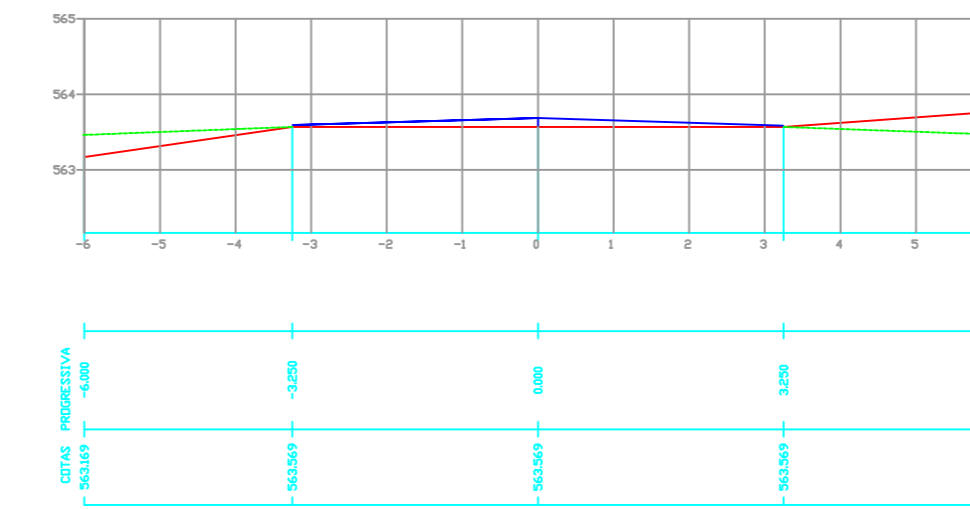
02



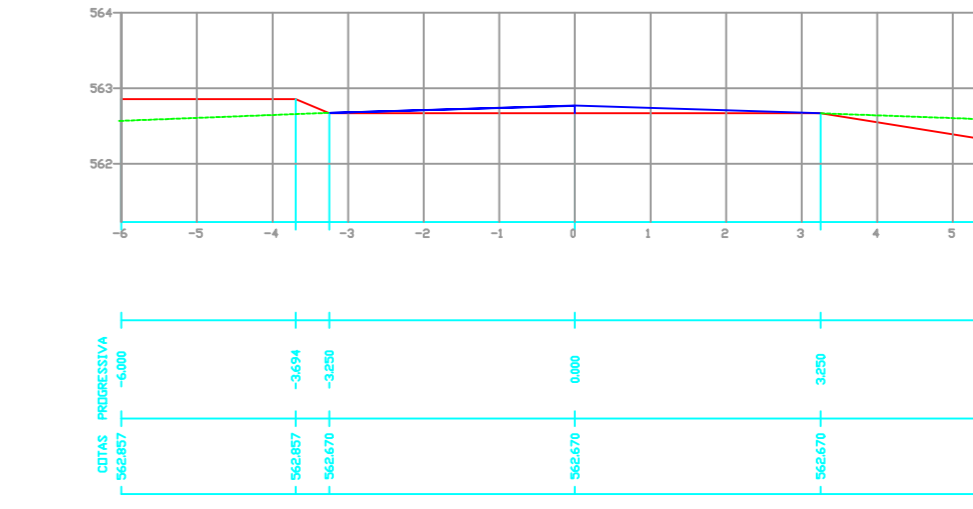
03



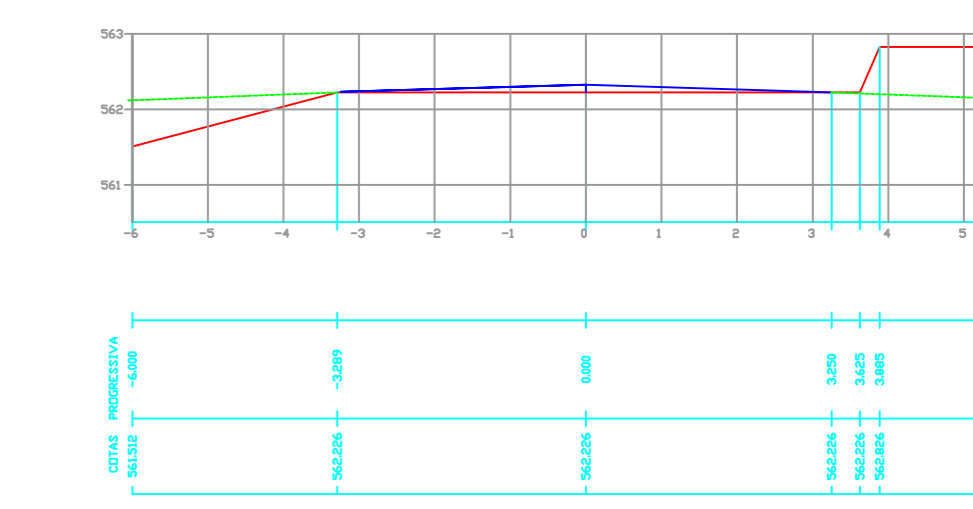
04



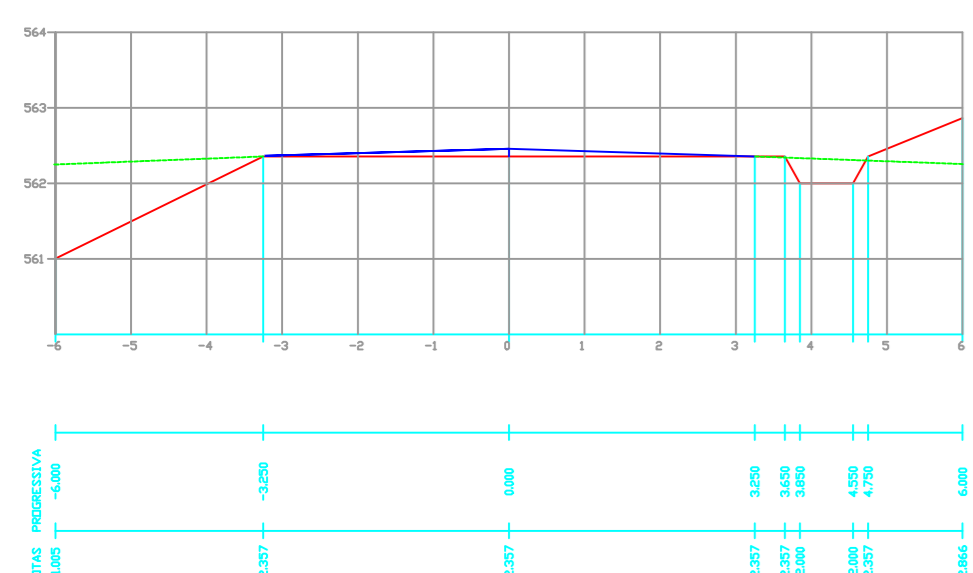
05



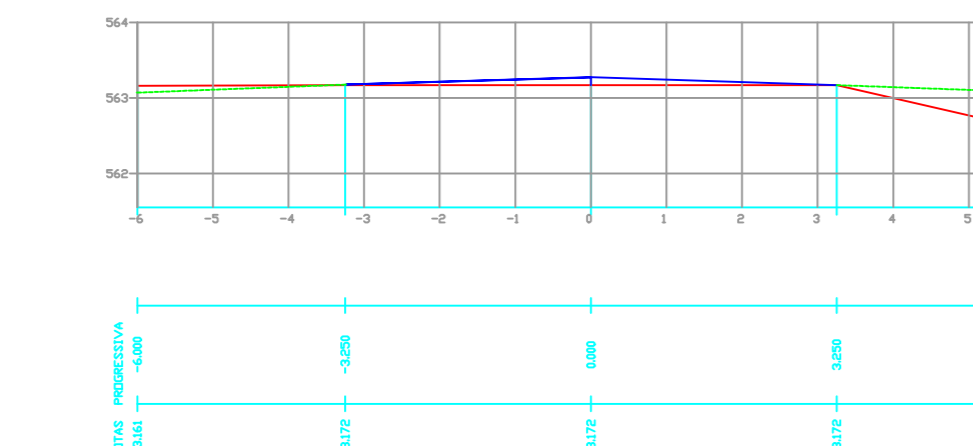
06



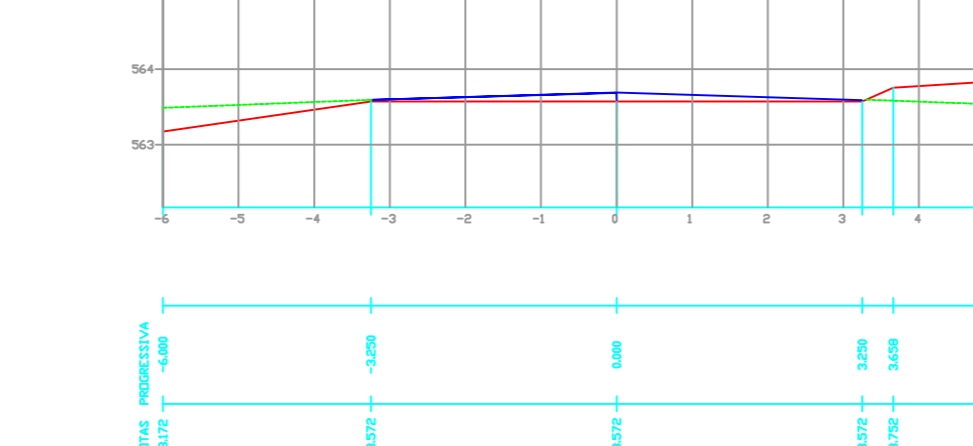
07



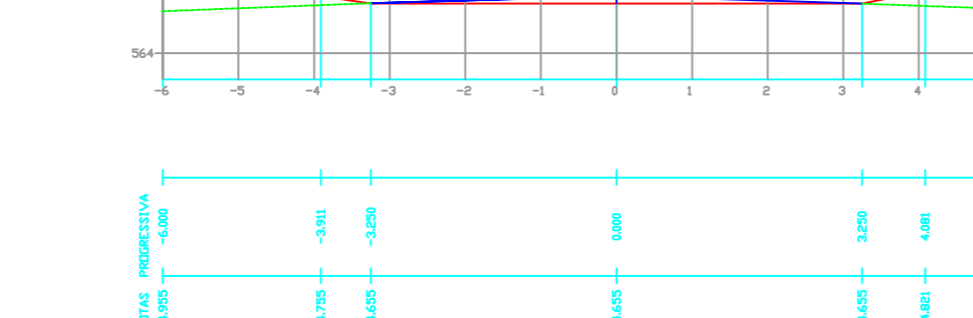
08



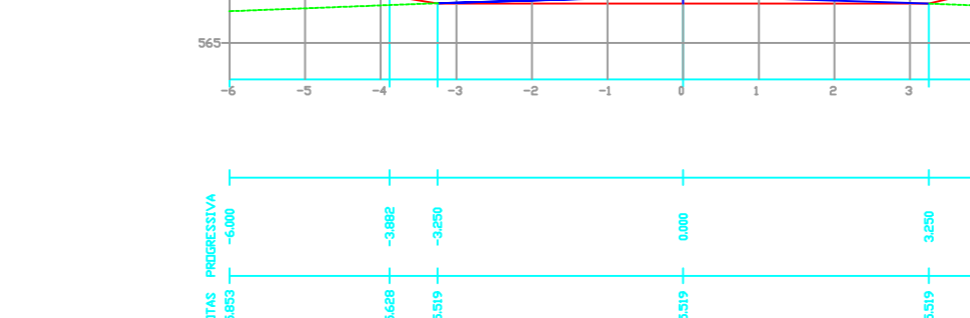
09



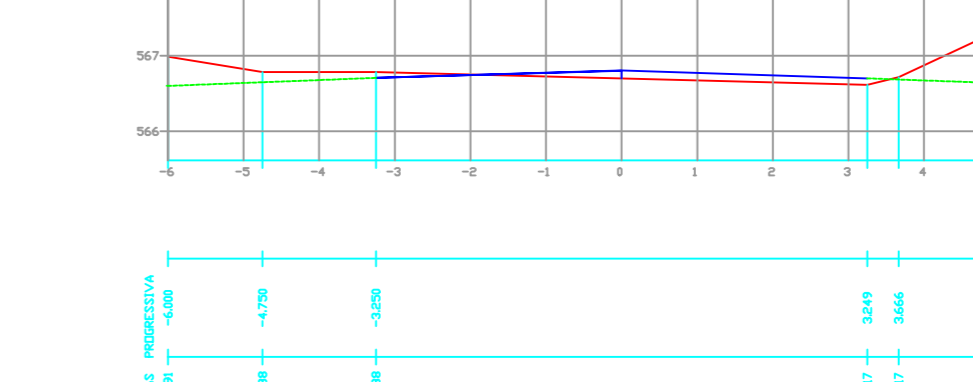
10



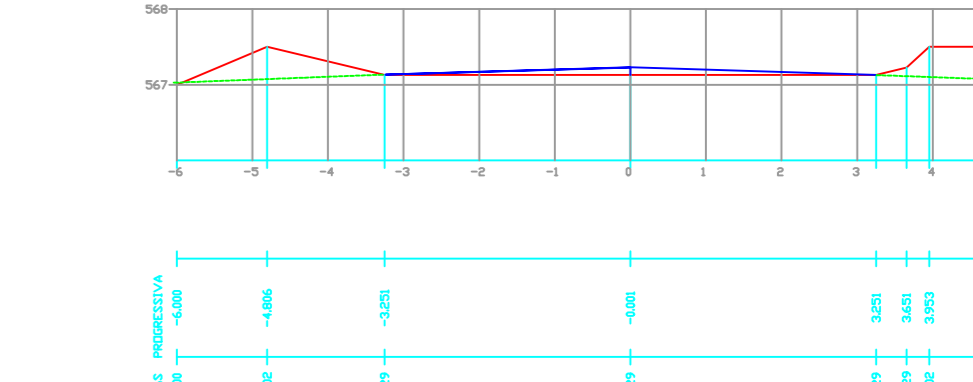
11



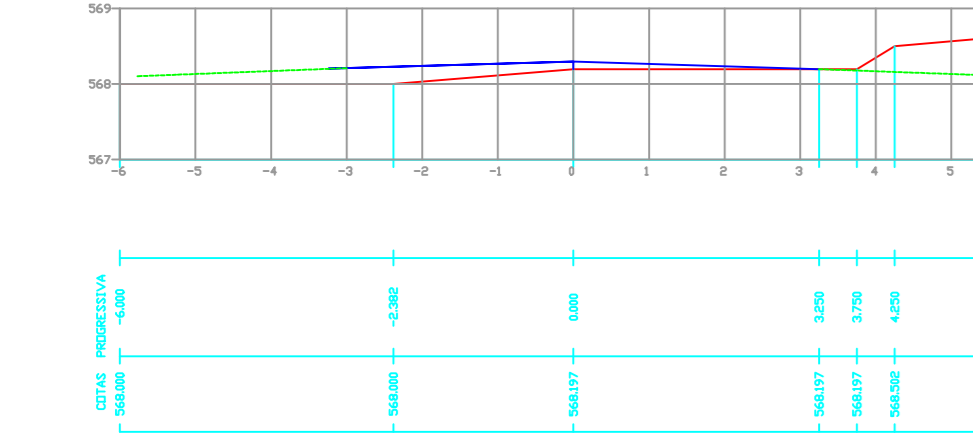
12



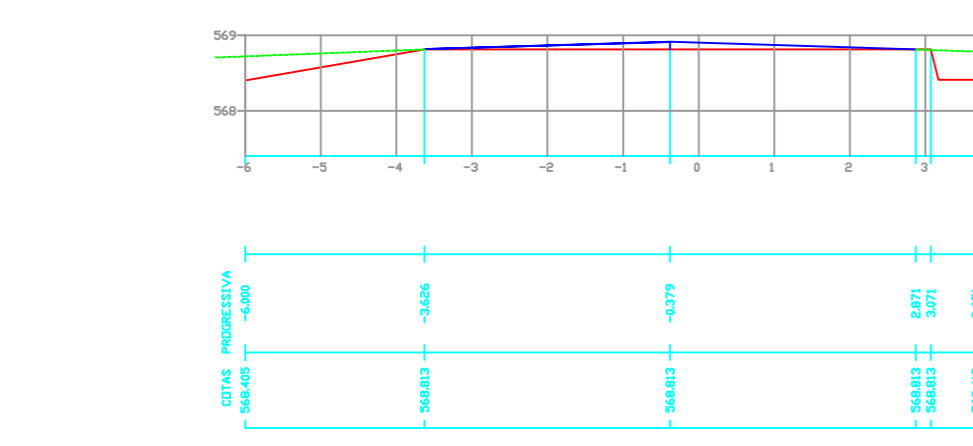
13



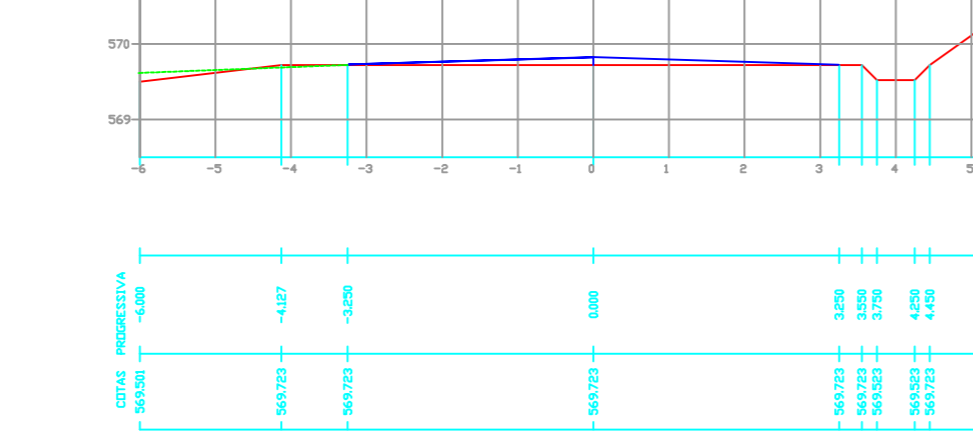
14



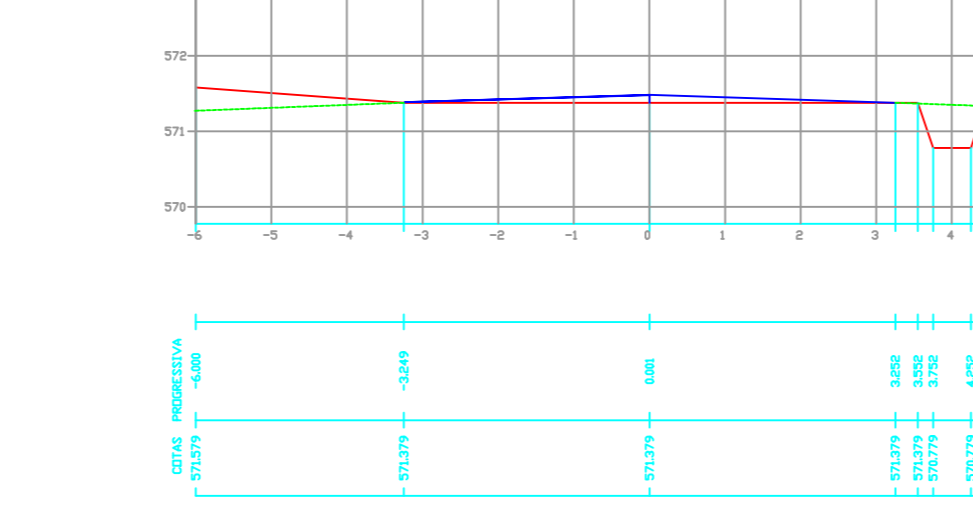
15



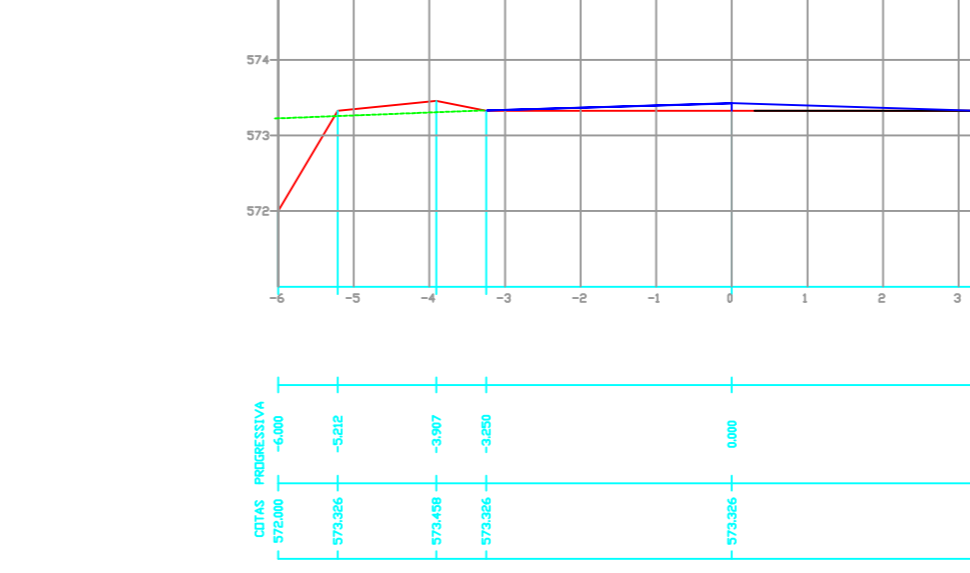
16



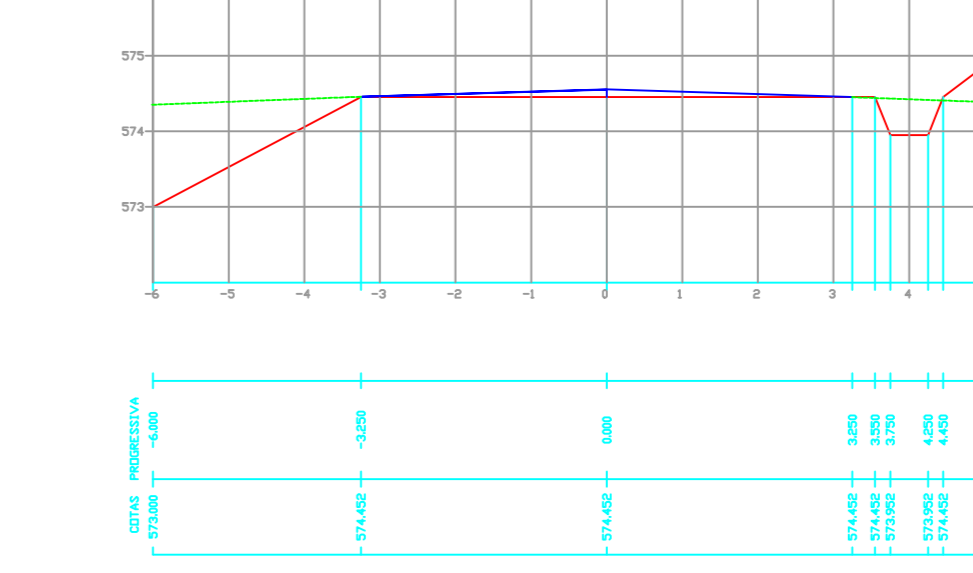
17



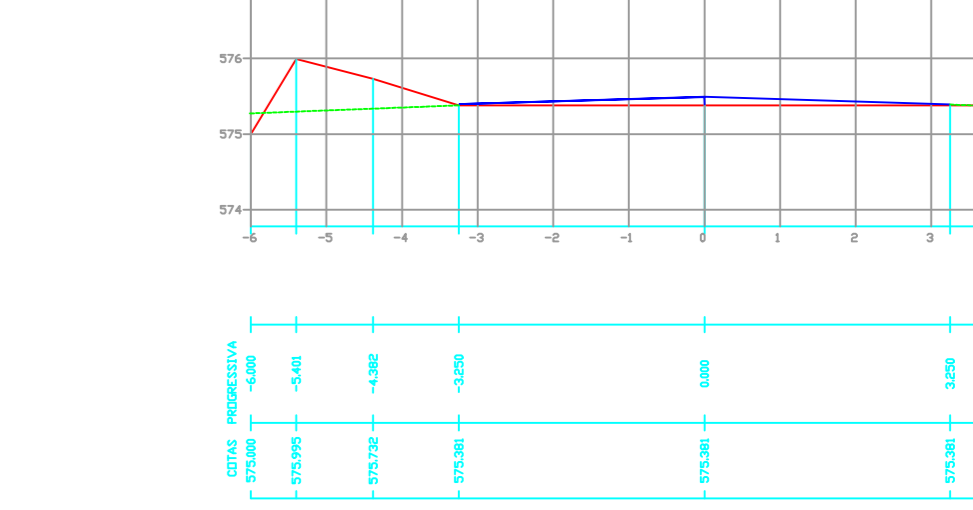
18



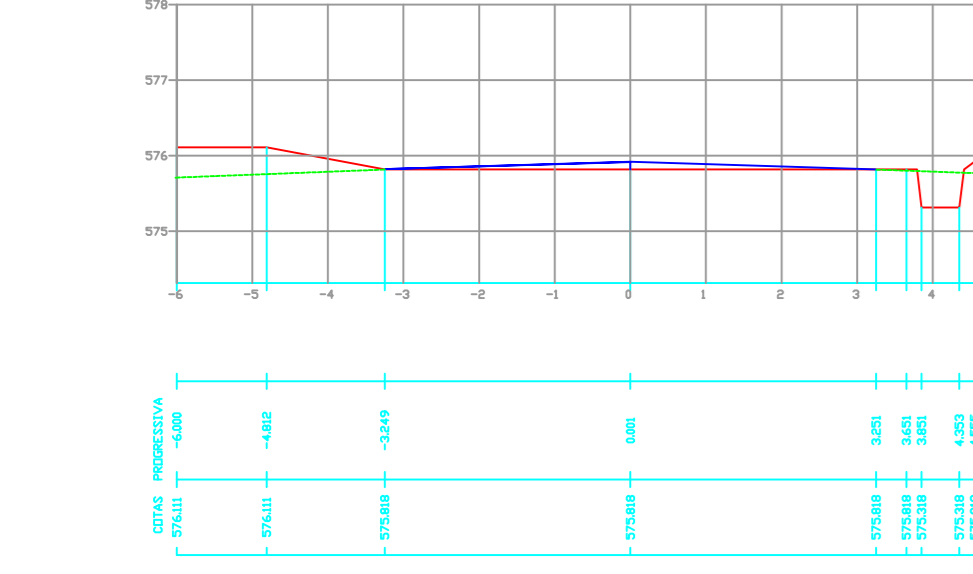
19



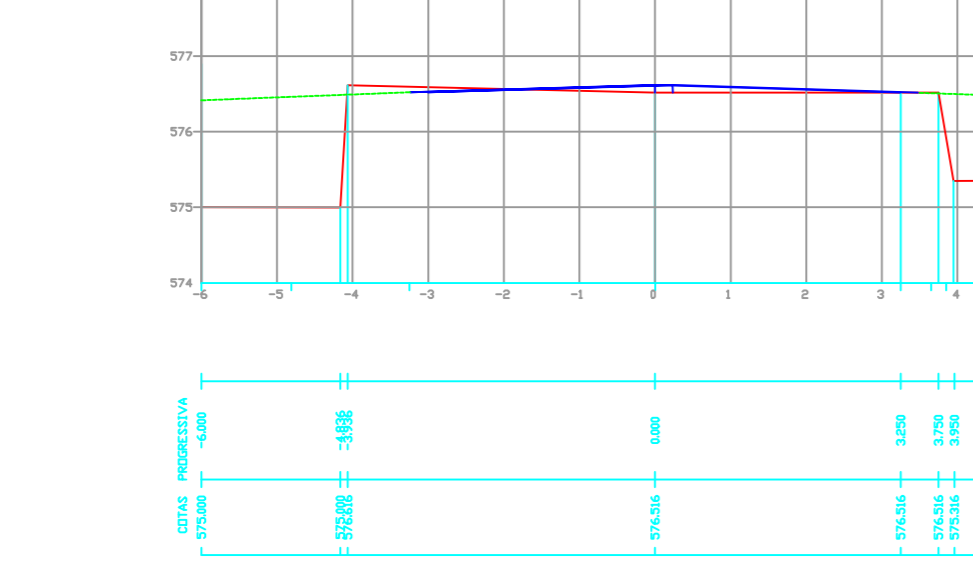
20



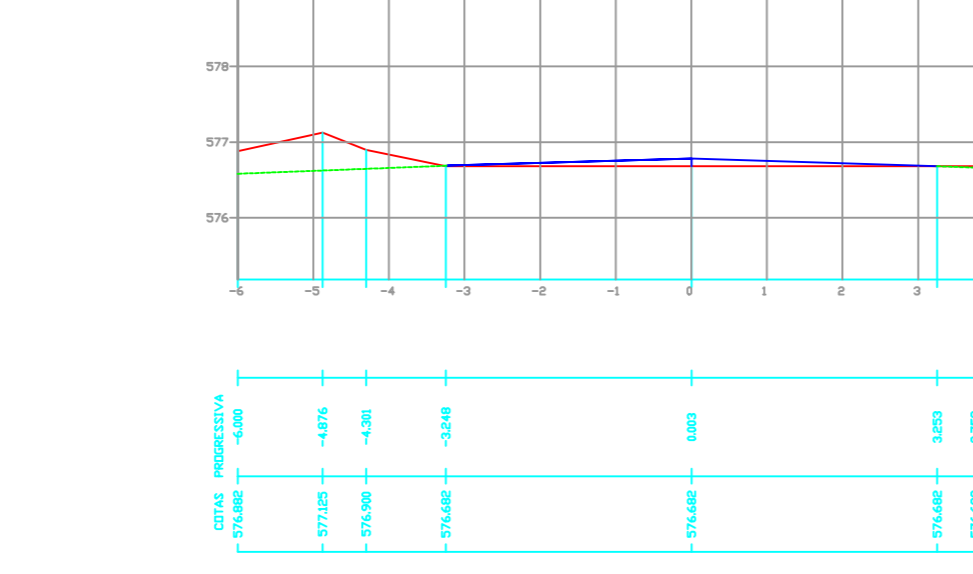
21



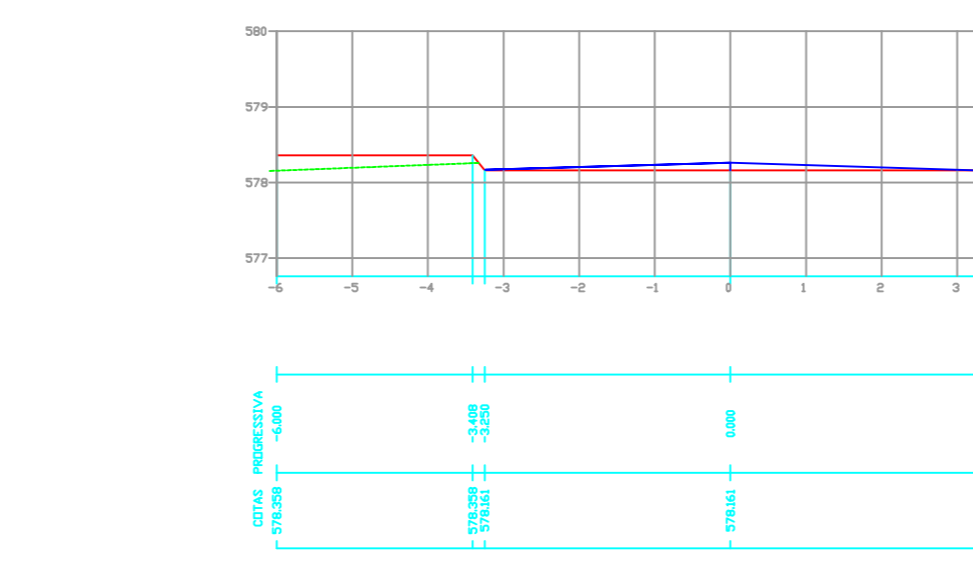
22



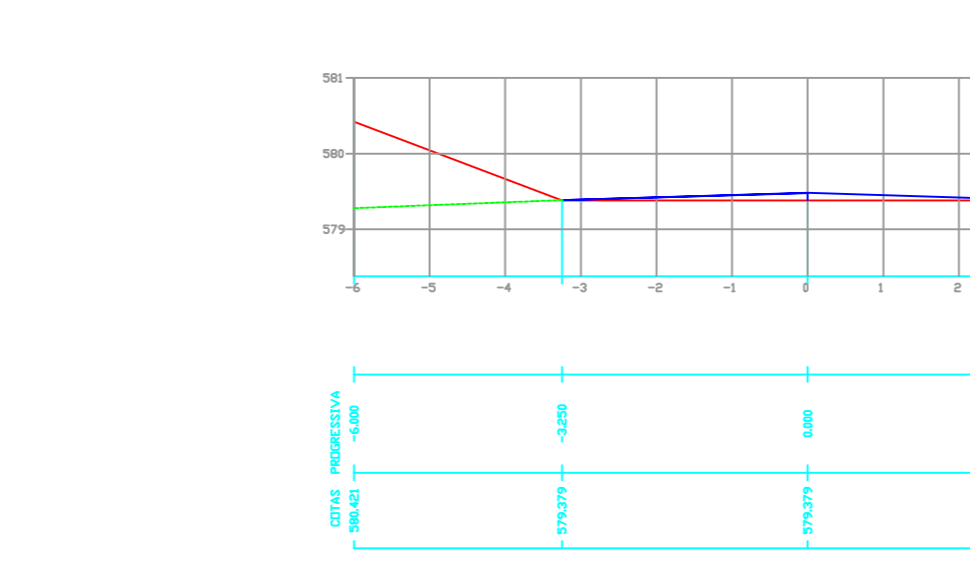
23



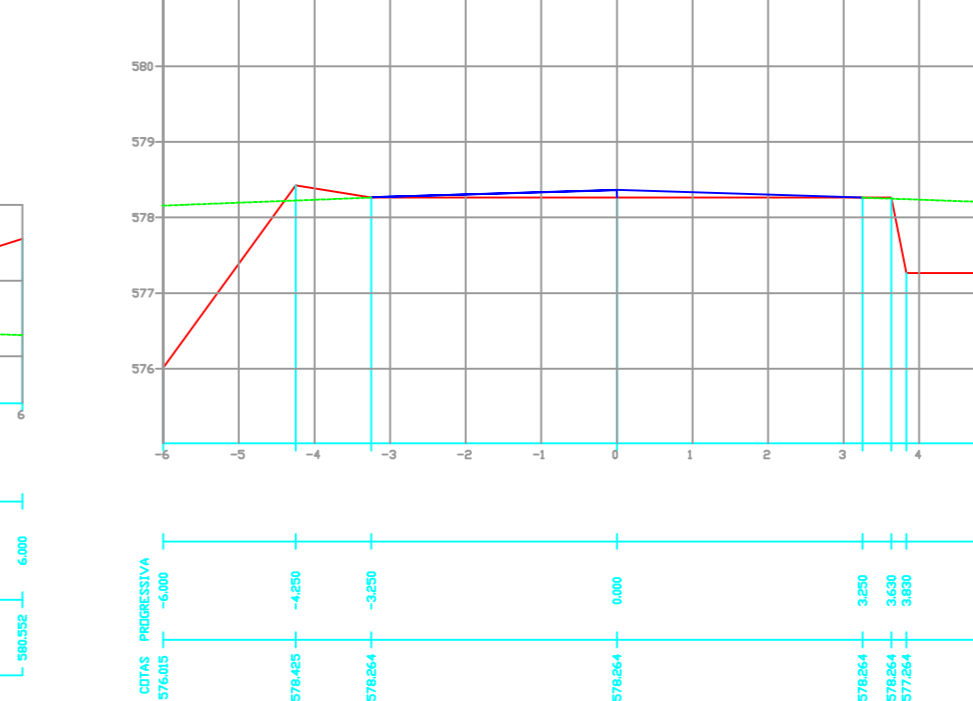
24



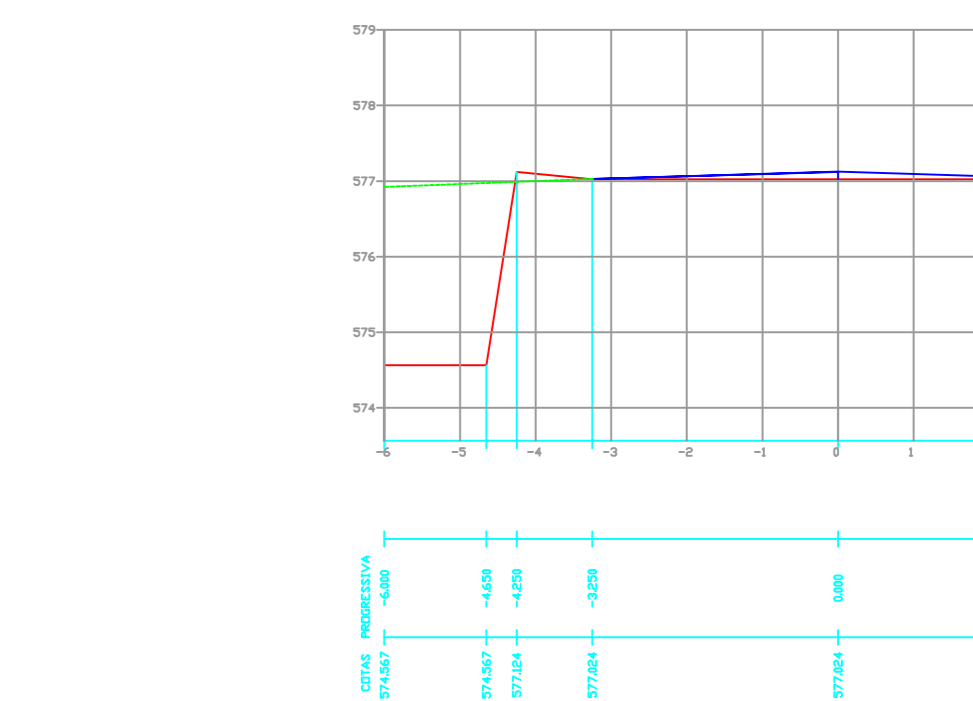
25



26



27



28

— Terreno Original

— Acostamento

— Pista de Ralagem

SERVIÇO			
LEVANTAMENTO TOPOGRÁFICO PERFIL TRANSVERSAL			
LOCAL	ESTRADA PARA SÃO LUIZ		FOLHA
RESPONSÁVEL TÉCNICO	EDER JOSÉ BELLE END. FLORESTAL/CREA PR-82387/D		1
PROJETO	Nova Esp. do Subsete	ESTAB. PARANÁ	
DATA	11/17	OPERADOR	ESCALA 1/100